

EUROPE

70°0'0"N

50°0'0"N

30°0'0"N

Lake Agassiz





Lake Ojibway

NORTH AMERICA

Potential outflow
at 8.2 ka event

Area of Interests

Oceanographic Study Area for 8.2 Ka Event

-  Ice sheet extent 8.2-7.9 cal ka BP (Törnqvist et al., 2012)
-  Ice sheet extent 9.0-8.7 cal ka BP (Törnqvist et al., 2012)
-  Relative abundance of *N. Pachyderma* % (Eynaoud, 2011)
-  Pro-glacier lakes (Törnqvist et al., 2012)